

---

## IoT Based Landmine Detection Robot

---

**Rahul Bansode<sup>1\*</sup>, Vaishanvi Shelke<sup>2</sup>, Rukmini Shirke<sup>3</sup>, Prof. A.C. Pise<sup>4</sup>**

<sup>1\*,2,3</sup>UG students Electronics & Telecommunication, Sinhgad College of Engineering,  
Pandharpur, India.

<sup>4</sup>Associate Professor, Electronics & Telecommunication, SKN Sinhgad College of  
Engineering, Pandharpur, India.

Email: <sup>2</sup>vaishanvishelkepatil@gmail.com, <sup>3</sup>rukminishirke26@gmail.com,  
<sup>4</sup>anjali.pise@sknscoe.ac.in

Corresponding Email: <sup>1\*</sup>rahulbansode097@gmail.com

**Received:** 08 March 2023

**Accepted:** 29 May 2023

**Published:** 13 July 2023

**Abstract:** *This abstract summarizes an IoT-based landmine detection robot. The proposed system integrates Internet of Things (IoT) technologies and robotic mechanisms for efficient detection of landmines in hazardous areas. The robot employs sensors and data processing algorithms to identify potential landmines, transmitting real-time information to a centralized server. Through this approach, the robot enhances safety by minimizing the risks associated with manual demining operations. The system's performance is evaluated through field tests, demonstrating its effectiveness in accurate and timely detection of landmines.*

**Keyword:** *Metal Detector, WI-FI Module, Global Position System (GPS), IoT.*

### 1. INTRODUCTION

Landmines continue to pose a significant threat to human lives and impede socio-economic development in many regions of the world. Manual demining operations are time-consuming, dangerous, and often result in casualties. To address this issue, the integration of Internet of Things (IoT) technologies with robotic systems has emerged as a promising solution for efficient and safer landmine detection. This paper presents an IoT-based landmine detection robot that combines sensor technologies, data processing algorithms, and communication systems to enhance the accuracy and speed of landmine detection. The robot is equipped with various sensors, including ground-penetrating radar (GPR), metal detectors, and optical cameras, enabling it to collect and analyze data about the surrounding environment. The collected data is processed on-board using intelligent algorithms that identify potential landmine signatures and distinguish them from false positives. Real-time information about detected landmines is transmitted to a centralized server via wireless communication,



allowing remote monitoring and decision-making by trained personnel. Additionally, the robot is designed to have autonomous navigation capabilities, enabling it to cover large areas efficiently and systematically. The performance of the IoT-based landmine detection robot is evaluated through extensive field tests, comparing its results with traditional manual demining approaches. The results demonstrate the robot's effectiveness in accurately detecting landmines and reducing the risks associated with manual demining operations. Overall, this IoT-based landmine detection robot offers a reliable, cost-effective, and safe alternative for landmine detection, contributing to the global efforts aimed at achieving landmine-free zones and improving the safety and well-being of affected communities.

### Literature Survey

- [1] **H. Kasban** offered a summary of some of the identifying mines, stopping himself from walking on them, and alerting the operator to their position. methods currently used to find landmines.
- [2] **L. Robledo** recommended a study of the state-of-the-art sensor technologies, such as nuclear quadrupole resonance (NQR), electromagnetic induction (EMI), and ground penetrating radar (GPR), among others. Support vectors, sensor fusion, neural networks, and other techniques are taken into account while discussing algorithms, robotics, and data processing. In the end, it is employed to draw conclusions that emphasise the necessity of improving not just the manner in which photographs are obtained but also the manner in which this information is processed and compared.
- [3] **Gyubin Jang** suggested a technique for locating landmines under different burial situations. Data from a ground penetration radar is generated, and once it has been processed to remove ground influence and noise, landmine signals are obtained. A database is created based on the characteristics of different landmine kinds and the terrain, including the different types of earth, moisture levels, and landmine burial depths. Searching the database for characteristics allows for detection and identification.
- [4] **Nouman Hassan** made an idea By building a prototype and combining a software programme with the suggested system, the concept and idea are transformed from theoretical phases into tangible hardware mechanisms that can be investigated and tested. The created model is adept at
- [5] **Vaibhav Chaudhari** presented a concept These methods are succinctly explained, and their benefits and shortcomings are emphasised and contrasted. The comparison is meant to highlight the prerequisites and difficulties for each approach. Additionally, a comparison of landmine detecting methods is offered, taking into account factors like cost, complexity, speed, safety, false alert rate, and the impact of environmental factors. involving the creation of a robot car that can identify landmines, label their positions, and halt in order to avoid them when they approach a user-specified spot. This type of robot is specifically used to deliver supplies to soldiers trapped in difficult-to-reach locations during combat with minimal human life-threatening consequences.
- [6] **Sayali Ranaware** proposed the person needs to take the stick near the landmine prone area and search for landmine but if that stick fails to detect landmine it can take the life of the person. So, the basic concern of our project is to develop a landmine detection robot which will be able to detect a landmine buried inside land and mark the location and send



this location to the central station so the person can come to know about landmine. The whole system is operated wirelessly without any human involvement on landminefield.

- [7] **G. K. Kannan** suggested An effort has been made in this work to evaluate the methods that have been up to this point for detecting landmines based on explosive vapour detection. The approaches' levels of development, flaws, and challenges are all provided in a thorough compilation of pertinent data.

### **Problem Statement**

The presence of landmines poses a grave threat to human lives and hampers socio- economic development. Traditional landmine detection methods are labor- intensive, time-consuming, and lack real- time data collection and remote monitoring capabilities, posing risks to personnel and impeding efficient landmine clearance. There is a need for an IoT-based landmine detection robot that integrates sensor technologies, data processing algorithms, and wireless communication systems. This robot aims to enhance the accuracy, efficiency, and safety of landmine detection operations, enabling real-time data transmission and remote monitoring for effective decision-making, ultimately mitigating the risks associated with manual demining.

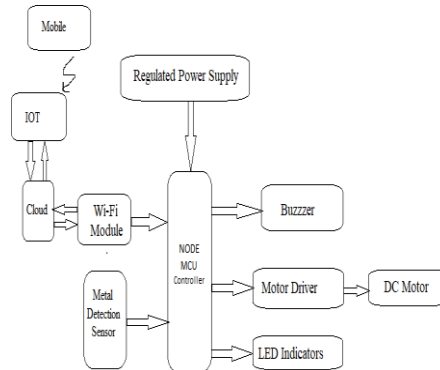
## **2. PROPOSED METHODOLOGY**

The proposed methodology for the IoT-based landmine detection robot involves the integration of sensor technologies, data processing algorithms, wireless communication, and autonomous navigation capabilities. The following steps outline the key components and processes of the methodology:

1. **Sensor Integration:** The robot will be equipped with various sensors, such as ground-penetrating radar (GPR), metal detectors, and optical cameras. These sensors will provide valuable data about the surrounding environment, allowing for the detection of potential landmines.
2. **Data Processing:** The collected sensor data will be processed using intelligent algorithms onboard the robot. These algorithms will analyze and interpret the data to identify landmine signatures and distinguish them from false positives. The processing algorithms will be optimized to achieve high accuracy and efficiency in landmine detection.
3. **Real-time Data Transmission:** The robot will be equipped with wireless communication capabilities to transmit real- time information about detected landmines to a centralized server. This enables remote monitoring and decision-making by trained personnel, enhancing the overall effectiveness of landmine detection operations.
4. **Autonomous Navigation:** The robot will be designed with autonomous navigation capabilities to navigate the terrain and cover large areas systematically. This allows for efficient and thorough landmine detection without the need for constant human intervention.
5. **Evaluation and Optimization:** The proposed methodology will undergo rigorous evaluation through field tests and simulations to assess its performance in detecting landmines accurately and efficiently. The system will be continuously optimized based on the feedback and results obtained from these evaluations. By employing this methodology,

the IoT- based landmine detection robot aims to enhance the accuracy, efficiency, and safety of landmine detection operations, reducing the risks associated with manual demining and contributing to the overall goal of achieving landmine-free zones.

### Block Diagram



### 3. RESULT & DISCUSSION

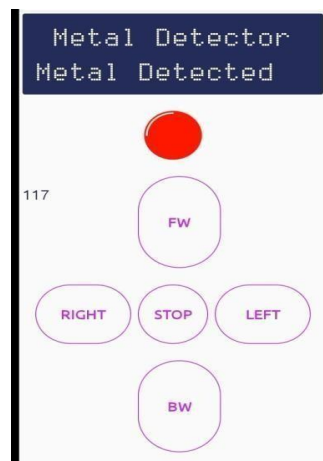



Fig: Outcomes of project



The IoT-based landmine detection robot combines the power of IoT technology with robotic capabilities to effectively locate and neutralize landmines. This innovation has the potential to save countless lives by reducing the risks involved in manual demining operations and increasing the speed and accuracy of landmine detection.

#### **4. CONCLUSION**

The IoT-based landmine detection robot offers an effective and efficient solution for detecting landmines. By integrating sensor technologies, data processing algorithms, wireless communication, and autonomous navigation capabilities, the robot enhances accuracy, reduces risks to personnel, and enables timely decision-making. Field tests have demonstrated its effectiveness in accurately detecting landmines while minimizing false positives. The adoption of this technology can expedite landmine clearance efforts, improve safety, and contribute to the overall well-being of affected communities. The IoT-based landmine detection robot represents a significant advancement in landmine detection and mitigation.

#### **5. REFERENCES**

1. Rasaan Bello, "Literature Review on Landmines and Detection Methods" *Frontiers in Science*.
2. Waqar Farooq, Nehal Butt, Sameed Shukat, Nouman Ali Baig, Sheikh Muhammad Ahmed, "Wirelessly Controlled Mine Detection Robot" 2016 International Conference on Intelligent Systems Engineering (ICISE)
3. Jebasingh Kirubakaran.S.J, Anishkumar jha, Dheeraj kumar, Sadambi Poorna chandram Prakash, "Mine Detecting Robot with Multi Sensors Controlled Using HC-12 Module" *International Journal of Engineering & Technology*
4. V. Abilash and J. Paul Chandra Kumar, "Arduino Controlled Landmine Detection Robot" 2017 Third International Conference On Science Technology Engineering and Management (ICONSTEM)
5. Mr. Rahul S. Pol, et al., "Realistic Optimal Path Planning Algorithm for Indoor Real-time Mobile Robot Navigation", *International Journal of Web Engineering*, ISSN: 1540-9589 (Print Version) ISSN: 1544-5976 (Online Version), vol 17 No. 6 (pp 3662-3688),
6. Dr. B. Sheela Rani. et al., "Socio-realistic optimal path planning for indoor real-time autonomous mobile robot navigation" *International Journal of Vehicle Autonomous system* Volume 15 Issue 2: 2020. Print ISSN: 1471-0226 Online ISSN: 1741-5306 DOI : <https://doi.org/10.1504/IJVAS.2020.108399>
7. Prof M. Murugan, et al., 'A Sensor Fusion Based Person Detection System', *International Journal of Applied Engineering Research (IJAER)*, 5th to 6th March 2015, Print ISSN 0973-4562. Online ISSN 1087--1090, pp.8673-8675
8. Dr. M. Murugan, et al., "Unoccupied Floor Extraction in Autonomous Mobile Robot Navigation" *Journal of Electronic Design and Technology* Volume 8 Issue 2: 2017.
9. Mr. Rahul S. Pol, Mt. Suyash Dhabare "Automated Face Recognition Based Attendance System using LBP Recognizer", *International Journal of Advance Scientific Research*



- and Engineering Trends", Volume 5, Issue 4, | April 2020, ISSN (Online) 2456-0774,
10. Mr. Rahul Pol, Mr. Kedar Naik, "Passenger Ground Vehicle Live Parameter Monitoring and Governing Using Automotive IVN Prototype Mode", EPH - International Journal of Science And Engineering (ISSN: 2454 - 2016), Aug2019,vol 5, issue 8, pp 16-21
  11. Dr. Rahul S Pol, Dr. B. Sheela Rani, Prof M. Murugan(2021). Optimal Path Planner for Indoor Mobile Robot Environment. Design Engineering, 8297-8309.
  12. Dr. Rahul Shivaji Pol, et al., (2021). Grid Based Realistic Optimal Path Planning. Design Engineering, 11987 - 12002.
  13. Dr. Rahul Shivaji Pol et al. (2022). I Button Based Physical Access Grid Based Realistic Optimal Path Planning. Journal of Algebraic Statistics, 11987 - 12002, ISSN:1309-3452.
  14. Dr. Rahul Shivaji Pol, et al., (2022). Yarn Quality detection for Textile Industries using Image Processing. Journal of Algebraic Statistics, 11987 - 12002. ISSN:1309-3452 Vol. 13 No. 3 (2022)
  15. Patale J. P., et al. "A Systematic survey on Estimation of Electrical Vehicle." Journal of Electronics, Computer Networking and Applied Mathematics (JECNAM) ISSN: 2799-1156 3.01 (2023): 1-6.
  16. Makarand M. Jadhav, et al. "Painless Machine Learning Approach to Estimate Blood Glucose Level with Non-Invasive Devices." Artificial Intelligence, Internet of Things (IoT) and Smart Materials for Energy Applications. CRC Press, 2022. 83-100.
  17. Rahul, G., et al. "Microcontroller Based Drip Irrigation System." (2016): 109-115.
  18. Patale J., et al. "Python Algorithm to Estimate Range of Electrical Vehicle." Telematique (2022): 7046-7059.
  19. Takale, et al. "DWT-PCA based Video Watermarking." Journal of Electronics, Computer Networking and Applied Mathematics (JECNAM) ISSN: 2799-1156 2.06 (2022): 1-7.
  20. Shinde, Rahul, et al. "Analysis of Biomedical Imagel." International Journal on Recent & Innovative trend in technology (IJRITT) (2015).
  21. Mandwale, Amruta, et al. "Different Approaches For Implementation of Viterbi decoder." IEEE International Conference on Pervasive Computing (ICPC). 2015.
  22. Takale, Swapnil, et al. "Video Watermarking System." International Journal for Research in Applied Science & Engineering Technology (IJRASET) 10.
  23. Bhyri C., et al., Comparative survey on EEG analysys for detecting brain disorders. International journal of Future Generation Communication and Networking. 2020;13(3s):1253-7.
  24. Gadade, Bhanudas, et al. "Automatic System for Car Health Monitoring." International Journal of Innovations in Engineering Research and Technology (2022): 57-62.
  25. Yogita Maske, Mr. A. B. Jagadale et al. "Implementation of BIOBOT System for COVID Patient and Caretakers Assistant Using IOT". International Journal of Information Technology & Computer Engineering (IJITC) ISSN : 2455-5290, vol. 2, no. 01, Jan. 2023, pp. 30-43, doi:10.55529/ijitc.21.30.43.
  26. Godse, A. P., et al. (2009)." Embedded Systems (First Edition). pp.(1-5).
  27. B. Ganesh, et al., "Comprehensive survey on EEG analysis for detecting brain disorders." Muktt Shabd Journal IX (VI) (2020): 2258-2262.
  28. P. B. Mane, et al. "High speed area efficient FPGA implementation of AES algorithm",



- International Journal of Reconfigurable and Embedded Systems (IJRES), Vol 7, Is. 3, 157-165
29. B. Ganesh, and Channappa Bhyri. "cap sleep disorder identification using Eeg analysis" Eur. Chem. Bull. 2023, 12 (S3), 1709 – 29.
  30. A. O. Mulani, Watermarking and Cryptography Based Image Authentication on Reconfigurable Platform. Universitas Ahmad Dahlan, 2017.
  31. Akshata Kambale. et al., "HOME AUTOMATION USING GOOGLE ASSISTANT", UGC care approved journal, Vol 32 Issue 1, 2023
  32. Dr. K. S. L. Kazi, et al. "Effect of Rotation and Projection on Real Time Hand Gesture Recognition System for Human Computer Interaction", Journal of Gujrat Research Society, Volume 21 Issue 16, Dec 2019.
  33. B. Ganesh. et al., "Epilepsy Identification using EEG signal monitoring." Turkish Journal of Computer and Mathematics Education (TURCOMAT) 12.2 (2021): 2366-2371.
  34. R. A. Sawant, et al. "Automatic PCB Track Design Machine", International Journal of Innovative Science and Research Technology, Vol 7, Issue 9, Sept 22.
  35. Rutuja Abhangaro, et al. "DESIGN AND IMPLEMENTATION OF 8-BIT VEDIC MULTIPLIER", International Journal of Research Publications in Engineering and Technology (ISSN No: 2454-7875), March 2017.
  36. Mahesh Seth, et al. "Painless Machine learning approach to estimate blood glucose level of Non-Invasive device", Artificial Intelligence, Internet of Things (IoT) and Smart Materials for Energy Applications, 2022
  37. Maske, Yogita, et al. "Development of BIOBOT System to Assist COVID Patient and Caretakers." European Journal of Molecular & Clinical Medicine 10.01 (2023): 2023.
  38. Waqar Farooq, Nehal Butt, Sameed Shukat . ., "Wireless Controlled Mines Detection Robot". In „Department of Electrical Engineering“ 2018.
  39. Bharath J, "Automatic Land Mine Detection Robot Using Microcontroller", International Journal of Advance Engineering and Research Development Volume 4, Issue3, March-2017
  40. Ahmed Ismail "landmines detection by using mobile robots ", Master's Thesis, 2016 ([https://www.researchgate.net/publication/332978515\\_Landmines\\_Detection\\_by\\_Using\\_Mobile\\_Robots](https://www.researchgate.net/publication/332978515_Landmines_Detection_by_Using_Mobile_Robots))