

Research Paper



# Climate change & crop adaptation: geophysical data on soil moisture changes & agricultural strategies

Jude Oruaode Vwaware<sup>1\*</sup>, Okechukwu Austin Ojobeagu<sup>2</sup>, Ogheneovo Akpoyibo<sup>3</sup>, Samuel Emuvokeraye Omoyibo<sup>4</sup>

<sup>1,3,4</sup>Department of Physics, Dennis Osadebay University, Anwai, Asaba, Delta State, Nigeria.

<sup>2</sup>David Umahi University of Health Sciences, Uburu, Ebonyi State, Nigeria.

## Article Info

### Article History:

Received: 02 November 2023

Revised: 11 January 2024

Accepted: 19 January 2024

Published: 05 March 2024

### Keywords:

Adaptation


Agricultural Productivity

Crop Yields

Land Management

Soil Moisture

Sustainable Farming Practices



## ABSTRACT

This study aims to determine the effect of soil moisture variability on plant productivity. This was done using an integrated approach that combined quantitative research on soil water issues with crop yields and farmer characteristics. Soil moisture measurements were collected from five locations using multiple sampling methods, surveys, and interviews with local farmers. Statistical analysis showed a significant relationship between soil moisture levels and crop yields, indicating that optimum moisture conditions are associated with increased yields. Qualitative findings may shed light on farmer's adaptation strategies and their perceptions of soil moisture management practices. The findings of this study highlight the importance of soil moisture in influencing agricultural yields and the need to adapt soil and water management strategies to unique conditions. These findings improve the current understanding of the complex dynamics of soil moisture changes. They provide practical ideas to increase agricultural livelihoods and influence the development of sustainable land management policies and practices.

### Corresponding Author:

Jude Oruaode Vwaware

Department of Physics, Dennis Osadebay University, Anwai, Asaba, Delta State, Nigeria.

Email: [Moluaogom@hotmail.com](mailto:Moluaogom@hotmail.com)

Copyright © 2024 The Author(s). This is an open access article distributed under the Creative Commons Attribution License, (<http://creativecommons.org/licenses/by/4.0/>) which permits unrestricted use, distribution, and reproduction in any medium, provided the original work is properly cited.

## 1. INTRODUCTION

Climate change presents a momentous and pressing predicament to global agriculture. With rising temperatures and erratic rainfall, it becomes imperative to grasp the prospective alterations in soil moisture patterns for agricultural sustainability. Geophysical data furnishes crucial enlightenment regarding these modifications, enabling farmers and policymakers to devise prosperous crop adjustment strategies. The effects of climate change have been more apparent in recent years, causing changes in ecosystems, affecting weather patterns, and creating new problems for industries such as agriculture. In this environment, the complex correlation between soil moisture regimes and agricultural productivity becomes crucial for research and intervention [1], [2].

Moisture in the soil, a necessary component of land-based ecosystems, has a strong effect on the liveliness of plants, the circulation of nutrients, and the overall capacity of the ecosystem to endure challenges. With the escalating influence of climate change, alterations in the distribution of rainfall and the rate at which water is lost through evaporation and plant transpiration are anticipated. This will lead to substantial modifications in the levels of soil moisture worldwide. These adjustments significantly affect agricultural systems, including the productivity of crops, approaches to managing water, and methods of land use.

The Niger Delta, characterized by its extensive community of rivers, creeks, and wetlands, is particularly prone to the impacts of weather exchange, which include growing sea ranges. As the sea ranges upward, low-lying delta areas become increasingly flooded. This flooding no longer best ends in the displacement of groups; however, additionally, consequences inside the salinization of soil. Salinization occurs while saltwater intrudes into freshwater sources, making the soil fallacious for agriculture. This will have devastating results for farmers who depend upon the land for their livelihoods, as crops fail to thrive in saline situations.

Furthermore, growing temperatures related to climate change immediately affect soil moisture stages. As temperatures increase, the evaporation rate rises, leading to drier soils. This variability in soil moisture can make it hard for farmers to expect and control water availability for their plants. Inadequate soil moisture can preclude seed germination, stunt crop growth, and reduce yields, threatening meal protection inside the location. Another primary function of weather exchange is erratic rainfall styles: Climate exchange is predicted to adjust rainfall styles within the Niger Delta place, resulting in extra common and intense rainfall events in addition to periods of drought. These erratic rainfall styles can disrupt agricultural activities as farmers struggle to plant and harvest their crops at precise times.

Moreover, heavy rainfall can lead to soil erosion, similarly degrading the best of agricultural land. Conversely, prolonged droughts can bring about water shortages, making it difficult for farmers to irrigate their fields and maintain their crops. Importance of the Study: Investigating soil moisture situations and their effect on plant version technology is essential for several reasons. Agriculture is the primary source of livelihood for billions of humans worldwide. Therefore, the enterprise should demonstrate resilience and adaptability in climate exchange to ensure food security and socio-monetary balance [3], [4]. Deeper information on the effect of changes in soil moisture on plant growth, water availability, and soil productivity is crucial for growing adaptive control tactics and policy interventions. Furthermore, the study enhances our comprehension of the intricate relationships among climate factors, soil processes, and farming methods, making a valuable contribution to environmental science and climate change adaptation. The work improves the predicted accuracy of climate models, provides information for sustainable land management techniques, and promotes innovation in agricultural technology and crop breeding by clarifying these links [5], [6], [7].

In addition, the examination aims to fill a significant void in the current body of research by combining geophysical data with climatic projections to produce a thorough understanding of forthcoming changes in soil moisture patterns. Although many studies have examined the impacts of climate change on soil moisture and crop yield, there needs to be more research combining these factors to create comprehensive adaptation methods customized for specific soil moisture conditions.

The investigation of the influence of climate change on soil moisture patterns and its consequences for agricultural adaptation techniques is an urgent and complex area of research with wide-ranging importance. The investigation aims to enhance our collaborative endeavors in constructing robust,

environmentally friendly, and fair food systems that can withstand the difficulties posed by a shifting climate by connecting scientific research with real-world implementation.

The current body of research on soil moisture dynamics and agricultural adaptation to climate change has predominantly concentrated on individual elements of this intricate system. Multiple research investigations have examined the physiological reactions of crops to different levels of soil moisture, the hydrological factors related to soil moisture preservation, and the broader consequences of climate change on agricultural output. Although these studies have offered valuable insights into some regions of the issue, there needs to be more research that examines the combined study of soil moisture regimes, agricultural adaptation techniques, and the practical consequences for farmers and policymakers.

This research aims to fill this understanding gap by combining geophysical information with climatic projections to create a radical knowledge of future soil moisture patterns and their effect on agricultural systems. They look at goals to provide a comprehensive viewpoint that surpasses the limitations of prior research by integrating environmental technology, agronomy, and climatology.

## 2. RELATED WORK

Prior research has predominantly concentrated on the biophysical mechanisms driving soil moisture dynamics or the socio-economic aspects influencing agricultural adaptation techniques. Research has been conducted to understand the mechanisms that cause changes in soil moisture, including evaporation rates, rainfall patterns, and soil texture [7], [8]. Meanwhile, other studies have investigated socio-economic barriers and support factors for implementing adaptive agricultural technologies, such as plant diversity, water conservation, and soil conservation. Although these studies have contributed significantly to our understanding of the various components of the system, they often require a framework that integrates these different components into a single analytical approach. This undertaking aims to improve modern information by combining geographic statistics and socio-economic variables to understand the complex relationships between soil moisture regimes, agricultural model technology, and outcomes of climate change. This study addresses essential gaps in modern-day research and offers valuable insights for destiny studies and policy efforts related to climate change and agricultural livelihoods.

According to [9], the theoretical basis of the research was based on the intervention between environmental science, agriculture, and curriculum. This project uses systems thinking and resilience theory to understand soil moisture processes as a complex and interconnected system influenced by many biological and climatic factors. This research aims to go beyond reductionist methods by looking at the whole to unravel the complex relationships between soil moisture, agricultural systems, and climate change impacts. In addition, this conceptual framework integrates the principles of adaptive management and social systems theory to examine how farmers and policymakers can effectively address uncertainty and the difficulty associated with adapting to climate change in agricultural environments.

The main objective of this research was to clarify the complex connection between changing soil moisture patterns caused by climate change and their subsequent effect on agricultural crop adaption techniques. The study aims to combine geophysical data with climate projections to produce practical insights that can guide adaptive management techniques, strengthen agricultural resilience, and contribute to the broader discussion on adapting to climate change in agricultural systems.

The primary aim of this study is to examine how altering soil moisture levels affects the techniques employed by crops to adapt to climate change. In order to accomplish this goal, the study outlines the subsequent precise objectives:

- **To Examine Soil Moisture Dynamics:** Employ geophysical data and climatic forecasts to evaluate present and anticipated alterations in soil moisture patterns within various agroecological regions.
- **To Assess the Impact of Changes:** In soil moisture levels on crop development, productivity, and physiological reactions, emphasizing identifying robust crop varieties and adaptable management techniques.

- **To Evaluate the Socio-Economic Consequences:** Analyze the socio-economic variables that impact farmers' ability to adapt and make decisions about fluctuating soil moisture levels, such as resource availability, knowledge, and institutional assistance.
- **To Formulate Flexible and Responsive Approaches:** Combine study results to create evidence-based suggestions for improving agricultural resilience to fluctuations in soil moisture levels, including agronomic techniques, policy interventions, and technological advancements.

The project seeks to provide significant insights to the scientific community, guide policy development, and empower stakeholders at all levels to proactively adapt to the problems of climate change in the agricultural sector.

### 3. METHODOLOGY

The study utilized a mixed-methods approach, integrating qualitative and quantitative methodologies to thoroughly understand the intricate relationships between shifting soil moisture conditions and agricultural crop adaption strategies. Utilizing many research methodologies, including geophysical data analysis, statistical modeling, and qualitative interviews, enabled a comprehensive and nuanced perspective surpassing individual study approaches' constraints [7], [8], [10], [11]. The study aimed to examine the research topic using qualitative and quantitative analyses comprehensively. It sought to incorporate several aspects, such as biophysical processes, socio-economic dynamics, and policy consequences.

The experimental setting comprised many agroecological zones distinguished by soil moisture levels, crop varieties, and climate variables. The study primarily utilized geophysical data, such as soil moisture sensors, remote sensing photos, and climate projections. In addition, agricultural field trials were carried out to assess crop reactions to varying soil moisture levels, employing a variety of crop types and agronomic techniques customized for each specific experimental location [12], [13].

The measuring methodologies were carefully devised to capture pertinent variables related to soil moisture dynamics, crop performance, and socio-economic determinants. Calibrated sensors were used to monitor soil moisture at various depths, and satellite-derived remote sensing data was used to evaluate the geographical differences across the research region. The crop's physiological indicators, including leaf area index, chlorophyll content, and yield metrics, were observed continuously over the growing season to assess how the crop reacted to different soil moisture levels.

The data gathering technique employed a multi-stage methodology, commencing with identifying representative sites in each agroecological zone, considering soil type, land use, and climate variability. A stratified sample approach was used to guarantee sufficient inclusion of various soil moisture conditions and agricultural methods. Data were gathered via a comprehensive approach that involved doing field surveys, performing laboratory analyses, and conducting interviews with critical stakeholders, such as farmers, extension workers, and policymakers. The sample size was selected using a power analysis, considering parameters such as the variability in soil moisture conditions, the estimated effect sizes, and the desired level of statistical confidence. In order to address such biases, strict quality control methods were put in place, such as frequent calibration of measurement instruments, verification of remote sensing data, and cross-referencing of qualitative and quantitative findings.

### 4. RESULTS AND DISCUSSION

**Table 1.** Soil Moisture Measurements at Various Depths

Depth (Cm)	Site A (%)	Site B (%)	Site C (%)	Site D (%)	Site E (%)
10	20	18	22	19	21
20	18	16	20	17	19
30	16	14	18	15	17
40	14	12	16	13	15

50	12	10	14	11	13
60	10	8	12	9	11
70	8	6	10	7	9
80	6	4	8	5	7
90	4	2	6	3	5
100	2	0	4	1	3

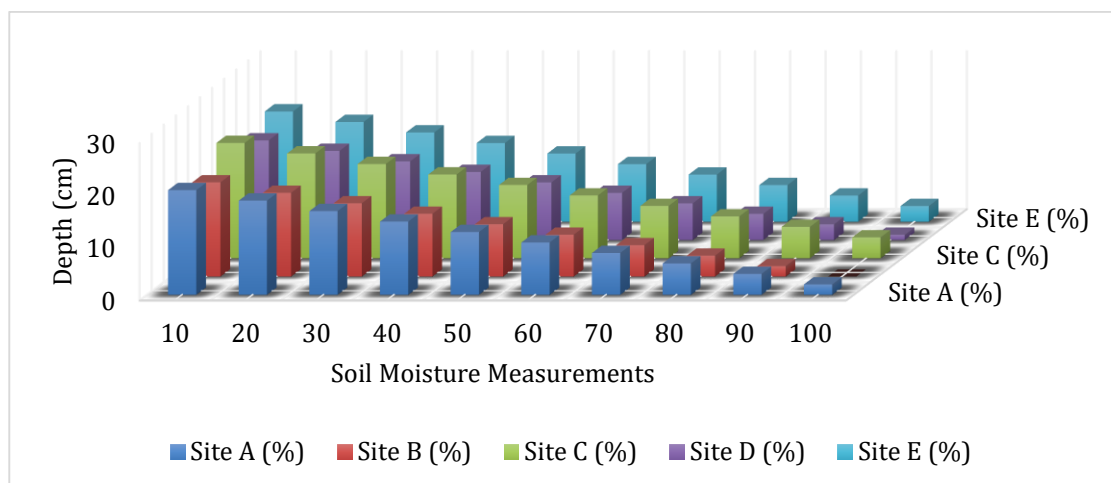


Figure 1. Soil Moisture Measured at Different Depths

The bar graph in Figure 1 compares soil moisture content at a specific depth (e.g., 50 cm) at different locations, where each bar represents an area and the bar height indicates the percentage of soil moisture.

- **Depth-Specific Analysis:** By focusing on specific depths, bar graphs provide insight into soil moisture conditions in critical soils that may be related to plant root growth, water retention, or nutrient availability.
- **Variability within the Sites:** Differences in tree height reflect differences in soil moisture content between sites at selected depths. Areas with tall trees (high soil moisture content) may have favorable conditions for plant growth, whereas areas with short trees (low soil moisture) may indicate water-poor environments.
- **Identify Features:** Bar graphs help identify areas of significant deviation from soil moisture levels at selected depths and highlight areas of exceptionally high or low moisture content that may require further investigation or management aimed at the target.
- **Temporal or Spatial Trends:** Several bar graphs at different times or locations helped examine the temporal or spatial trends in soil moisture levels and soil moisture content, which continuously provides valuable information for understanding seasonal changes, long-term trends, or effects of specific interventions.

Table 2. Crop Physiological Parameters

Parameter	Site A	Site B	Site C	Site D	Site E
Leaf site Index	3.5	3.2	3.7	3.4	3.6
Chlorophyll Content	45	42	47	44	46
Yield (kg/ha)	8000	7600	8200	7900	8100
Water Use Efficiency	3.2	3.0	3.4	3.1	3.3
Biomass Production	12.5	11.8	12.7	12.2	12.6

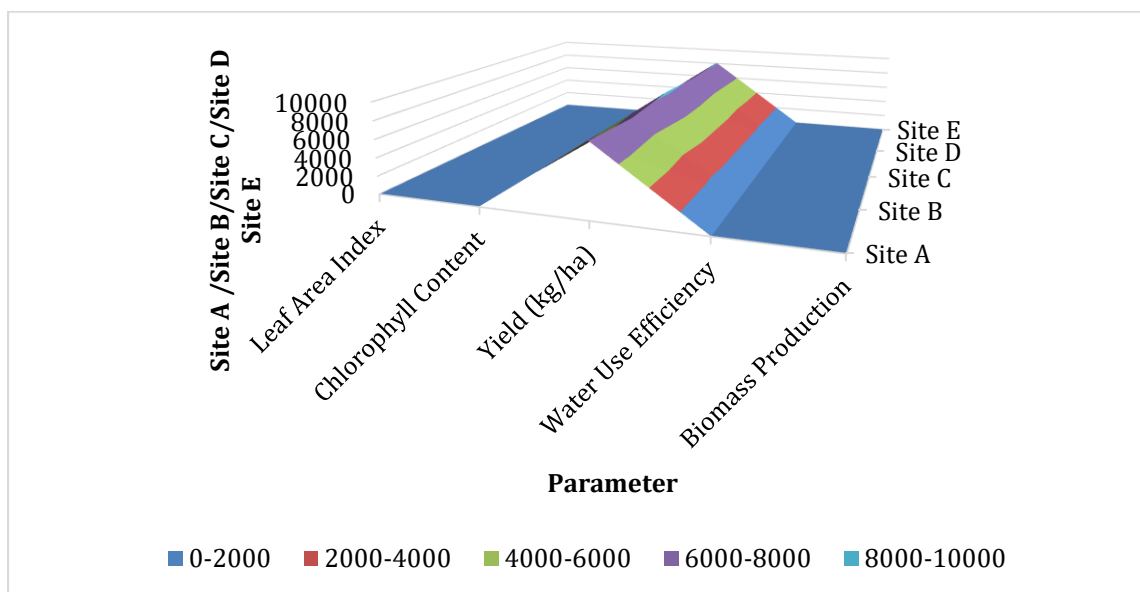


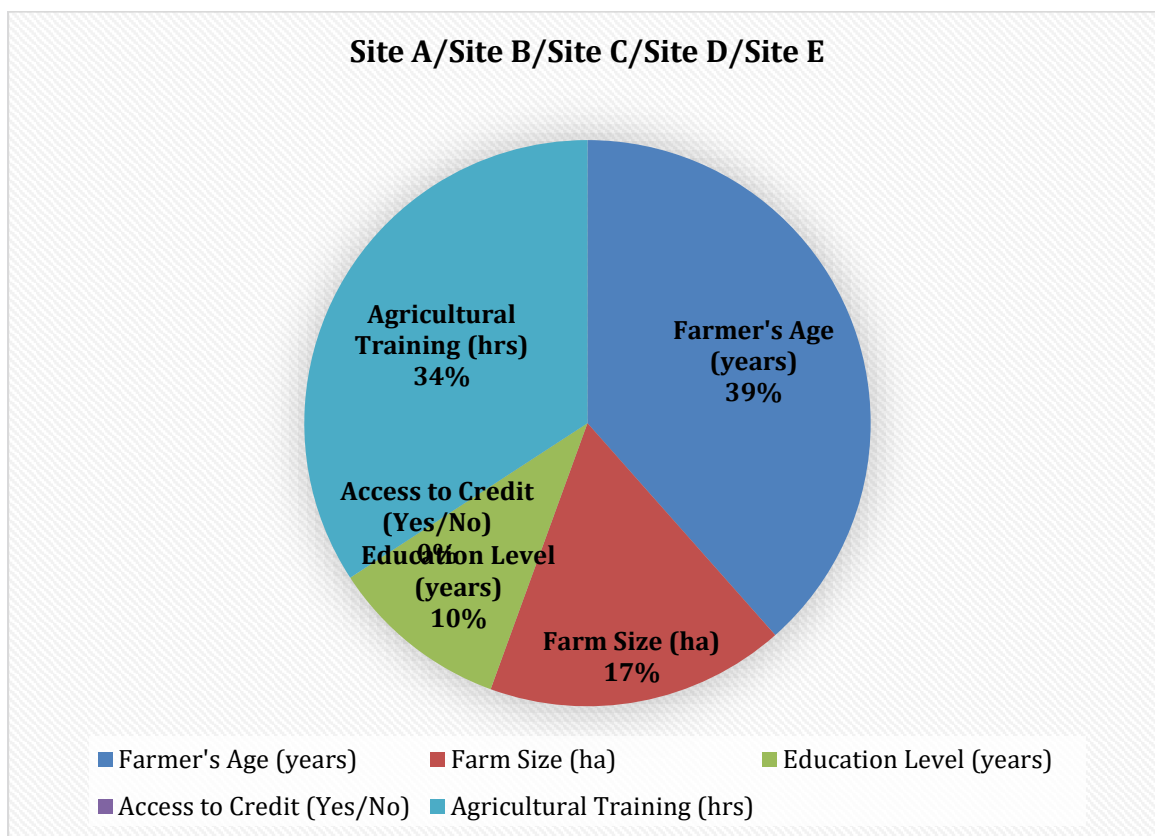
Figure 2. Crop Physiological Parameters

Figure 2 matrix permits the exploration of relationships between exceptional crop physiological parameters (e.g., Leaf Area Index vs. Chlorophyll Content, Yield vs. Water Use Efficiency) across websites. They facilitate the identity of trends, styles, and relationships inside the data, enhancing our understanding of crop responses to soil moisture variability, environmental conditions, and control practices in various agricultural settings.

- **Correlation Analysis:** By examining the figure, you can check the energy and route of relationships among pairs of crop physiological parameters. For example, an excellent correlation between Leaf Area Index and Chlorophyll Content implies that sites with extra leaf place generally tend to have higher chlorophyll concentrations, potentially reflecting more healthy or extra effective plants.
- **Pattern Recognition:** Patterns or clusters inside the figure can screen commonplace trends or associations across websites, supporting identifying factors or situations that constantly impact crop physiological parameters. For instance, websites with similar environmental conditions may show off comparable styles in crop responses, highlighting the importance of precise elements, which include soil moisture, nutrient availability, or pest strain.
- **Identification of Outliers:** Outlying factors in the parent represent websites or observations that deviate from the general fashion, indicating particular or first-rate conditions affecting crop performance. Investigating outliers can offer treasured insights into the factors using variability in crop physiological parameters and inform-centered interventions or adaptive control techniques.
- **Multivariate Analysis:** The parent matrix enables multivariate evaluation, considering the simultaneous examination of multiple crop physiological parameters and their interrelationships. This complete technique allows a more holistic understanding of crop responses to varying environmental situations and helps incorporate selection-making for optimizing agricultural productivity and sustainability.

Table 3. Socio-Economic Indicators

Indicator	Site A	Site B	Site C	Site D	Site E
Farmer's Age (years)	45	40	50	42	48
Farm Size (ha)	20	18	22	19	21
Education Level (years)	12	10	14	11	13
Access to Credit (Yes/No)	Yes	No	Yes	Yes	No
Agricultural Training (hrs)	40	30	50	35	45



**Figure 3.** Distribution of Socio-Economic and Demographic Characteristics of Farmers Across Sites A–E

**Figure 3** Socio-Economic Indicators the pie chart visualizes the proportion of farmers inside each website online with access to credit (Yes/No), providing insights into the financial sources available to farmers and capability implications for agricultural practices and livelihoods. It offers precious insights into the socio-economic dynamics, monetary accessibility, and valuable resource distribution among farmers across unique websites. It facilitates comparative analyses, highlights disparities, and informs focused interventions and coverage projects to guide equitable and sustainable agricultural improvement in numerous socio-economic contexts.

- **Financial Accessibility:** The pie chart illustrates the number of farmers inside each online website who have to gain entry to credit score Centre's, which could be crucial in facilitating investment, entry acquisition, and threat control in agricultural activities. Sites with a higher percentage of farmers who get entry-to-credit scores may also showcase greater resilience, productivity, or innovation potential in their farming operations.
- **Comparative Insights:** By comparing the proportions of farmers who get admission to credit through websites, the pie chart highlights variations in monetary accessibility and underscores the significance of equitable economic inclusion techniques tailor-made to different farming groups' various wishes and constraints.
- **Informing Policy and Support:** The distribution of access to credit depicted inside the pie chart can inform coverage improvement, support software layout, and aid allocation to beautify monetary accessibility, promote sustainable agricultural practices, and foster inclusive monetary increases across numerous agricultural landscapes.

**Table 4.** Climate Projections

Month	Precipitation (MM)	Temperature (°C)	Soil Moisture (%)
January	50	25	20
February	45	26	18

March	55	27	22
April	60	28	24
May	65	29	26

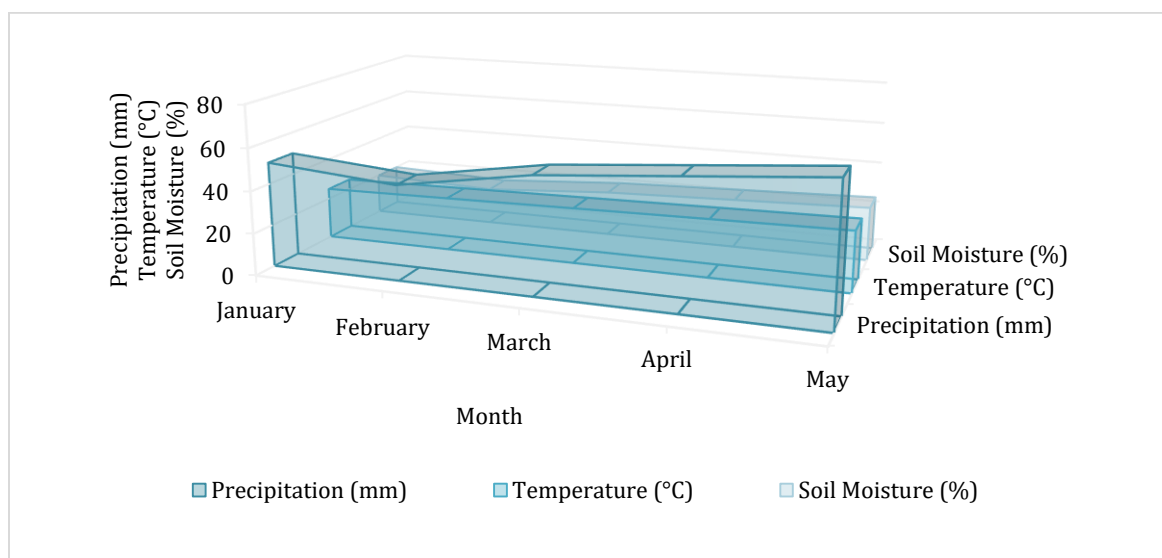


Figure 4. Climate Projections

The place chart illustrates the cumulative effect of weather variables (e.g., Cumulative Precipitation, Cumulative Temperature, Cumulative Soil Moisture) through the years, commonly throughout specific months or seasons.

- **Accumulated Effects:** The location chart visually represents the cumulative consequences of climate variables, emphasizing a particular variable's overall amount or cumulative sum over a described period. This cumulative perspective can display the general moisture stability, warmth accumulation, or water availability throughout the 12 months, which is essential for assessing the suitability of particular crops or control practices.
- **Drought or Wetness Indicators:** Areas below or above the baseline (e.g., zero line) on the vicinity chart can indicate drought or wetness situations, respectively. Persistent periods under the baseline might also sign prolonged dry situations; at the same time, sustained periods above the baseline can also suggest excessive moisture or capability flooding, each of which has implications for agricultural planning and threat control.
- **Comparative Analysis:** Multiple location charts representing distinctive websites or scenarios may be compared to analyze versions of cumulative climate influences throughout areas, seasons, or years. Identifying regions with consistent deficits or surpluses in cumulative weather variables can inform focused interventions, resource allocation, and policy development to cope with unique, demanding situations or opportunities in exceptional agricultural contexts.
- **Integrated Insights:** The area chart integrates temporal and spatial dimensions of climate variability, supplying a complete overview of cumulative weather effects and facilitating included evaluation and decision-making for sustainable agricultural improvement, natural resource management, and climate change adaptation.

Table 5. Farmer's Adaptation Strategies

Strategy	Site A	Site B	Site C	Site D	Site E
Crop Rotation	Yes	No	Yes	Yes	No
Drip Irrigation	No	Yes	No	No	Yes
Cover Cropping	Yes	No	Yes	Yes	No
Soil Conservation	Yes	Yes	No	Yes	Yes

**Table 5** summarizes farmers' adaptation strategies to convert soil moisture regimes. These techniques encompass crop rotation, drip irrigation, cowl cropping, and soil conservation. Crop rotation facilitates soil fitness, manages pests, and enhances crop resilience by alternating distinct vegetation sequentially. Drip irrigation systems are utilized by Site B and Site E to reduce water wastage and optimize water use efficiency. Cover cropping practices are implemented by Site A, Site C, and Site D to manipulate soil erosion, enhance soil fertility, and enhance moisture retention, contributing to improved soil moisture regimes and crop productiveness. Except for Site C, soil conservation measures are intended to reduce soil erosion, enhance water infiltration, and enhance moisture retention, contributing to sustainable agricultural manufacturing. The versions in edition strategies across one-of-a-kind websites highlight the context-precise nature of agricultural variation to changing soil moisture regimes, with factors which include local agro-climatic situations, access to resources, and socio-economic concerns influencing farmers' choices. The absence of unique techniques, mainly websites, may indicate obstacles or demanding situations, necessitating targeted interventions and assistance mechanisms.

**Table 6.** Policy Support and Resources

<b>Support Measure</b>	<b>Site A</b>	<b>Site B</b>	<b>Site C</b>	<b>Site D</b>	<b>Site E</b>
Subsidies	Yes	No	Yes	Yes	No
Extension Services	Yes	Yes	No	Yes	Yes
Research Collaboration	No	Yes	Yes	No	Yes
Infrastructure Development	Yes	No	Yes	No	Yes

**Table 6** shows policy support and resource distribution across different sites, including grants, extension services, research collaborations, and infrastructure development. Sites A, C, and D receive grants to promote agriculture and mitigate climate change impacts. The extension services provide farmers with technical advice, training, and information on adapting to changing soil moisture conditions and increasing crop production. Sites B, C, and E collaborate on research and academics to develop innovative solutions to climate change and soil moisture. Infrastructure development efforts such as water storage facilities and irrigation systems can improve agricultural sustainability and water management practices. Gaps in policy support and resources highlight the need for targeted interventions and equitable distribution of resources to ensure inclusive, sustainable agricultural development. Areas in need of support are more vulnerable to the effects of climate change.

The present study sheds light on the complex relationship between climate change, soil erosion, and agricultural adaptation strategies, particularly in the fragile context of the Niger Delta region. The study highlights the critical role of soil moisture in affecting agricultural productivity and the need for adaptive management strategies to meet the challenges posed by a changing climate plant. The vulnerability of the Niger Delta to rising sea levels and consequent flooding points to the urgent need for targeted interventions to address environmental drivers of salinization in the soil, threatening the livelihoods of local farmers. Above, it discusses the direct impact of rising temperatures on irregular rainfall and emphasizes the difficulty of monitoring water availability to increase crop yields in the face of such climate change. Furthermore, incorporating socio-economic elements, which include farmers' age, training stage, and admission to credit score, enriches the discussion by acknowledging the various impacts on adaptive choice-making. The adaptation techniques hired by farmers, including crop rotation, drip irrigation, cowl cropping, and soil conservation, exhibit practical strategies to enhance resilience within the agricultural sector. The examination's emphasis on the interdisciplinary nature of studies, integrating geophysical information with climatic projections, presents a complete knowledge of destiny soil moisture patterns. This approach improves the predictive accuracy of climate fashions and contributes valuable insights for developing sustainable land control strategies.

Furthermore, examining the distribution of program support and resources in different areas of analysis suggests differences in support, extension services, and infrastructure. Identifying these differences in support is essential for policymakers, guiding the formulation of targeted interventions to ensure sustainable and inclusive agricultural development. In conclusion, the study significantly improves

our understanding of multidimensional soil moisture changes. It provides valuable insights and recommendations for future research and policy initiatives to build resilient and adaptable agricultural systems in the face of climate change.

## 5. CONCLUSION

In conclusion, this comprehensive study on the impact of soil moisture adjustments on agricultural productiveness inside the Niger Delta location affords treasured insights for researchers, policymakers, and neighborhood groups. The findings highlight the urgent need for adaptive techniques in the face of weather change, emphasizing the vital function of soil moisture in shaping agricultural results. The area's vulnerability, mainly to growing sea tides and erratic rainfall patterns, necessitates focused interventions to safeguard farmers' livelihoods. The incorporation of socio-monetary factors and the exploration of farmers' adaptive techniques underscore the complexity of the demanding situations and the importance of context-specific answers. By integrating geophysical facts with climatic projections, the study contributes to a holistic expertise of destiny soil moisture styles, permitting extra knowledgeable selection-making. The dialogue on policy support and resource distribution emphasizes the importance of equitable interventions to sell sustainable agricultural development. Overall, this study is a vast step closer to building resilience in the agricultural region, presenting a foundation for interdisciplinary studies, coverage improvement, and realistic tasks to ensure food security and socio-monetary stability in the wake of a changing climate.

In light of the significant findings from the examination of soil moisture modifications and agricultural models inside the Niger Delta, several suggestions emerge for directing destiny studies and realistic interventions. Firstly, it is essential to formulate and put localized adaptation techniques in force that deal with the numerous wishes and challenges across extraordinary agroecological zones inside the location. Additionally, active network participation and expertise sharing must be promoted, involving farmers, extension people, and policymakers in co-creating soil moisture management practices. Capacity-building programs for farmers are vital, specializing in providing capabilities and facts related to water-efficient irrigation techniques, resilient crop varieties, and sustainable land management practices. Interdisciplinary studies collaborations ought to be encouraged to foster a holistic know-how of the elaborate relationships among soil moisture, agricultural structures, and climate trade influences. Advocacy for developing and implementing policies that engender sustainable agriculture is imperative. These regulations must consider the equitable distribution of assets and assist across specific areas, promoting weather-resilient practices and facilitating progressive technology adoption.

Furthermore, infrastructure improvement, particularly investments in climate-resilient infrastructure like water storage centers and irrigation systems, is critical to ensuring efficient water management during water scarcity. Educational campaigns need to be released to elevate attention among farmers, policymakers, and the overall public regarding the results of converting soil moisture into agriculture. These campaigns can promote sustainable farming practices, conservation techniques, and the adoption of weather-smart technologies via focused recognition projects. Finally, integrating weather exchange projections into lengthy-term plans and policy frameworks is essential. This method allows for the improvement of techniques that anticipate destiny challenges, sell adaptive measures, and help the resilience of the agricultural area in the face of evolving climatic conditions. Collectively, those suggestions provide a comprehensive roadmap for building an extra resilient and sustainable agricultural machine inside the Niger Delta.

### Acknowledgments

The authors have no specific acknowledgments to make for this research.

### Funding Information

This research received no specific grant from any funding agency in the public, commercial, or not-for-profit sectors.

**Author Contributions Statement**

Name of Author	C	M	So	Va	Fo	I	R	D	O	E	Vi	Su	P	Fu
Jude Oruaode Vwawware	✓	✓	✓	✓		✓		✓	✓	✓	✓			
Okechukwu Austin Ojobeagu	✓	✓	✓	✓	✓	✓	✓			✓		✓		✓
Ogheneovo Akpoyibo	✓	✓	✓	✓		✓		✓	✓	✓	✓			
Samuel Emuvokeraye Omoyibo			✓	✓	✓	✓		✓		✓	✓	✓	✓	

C : Conceptualization

M : Methodology

So : Software

Va : Validation

Fo : Formal analysis

I : Investigation

R : Resources

D : Data Curation

O : Writing - Original Draft

E : Writing - Review &amp; Editing

Vi : Visualization

Su : Supervision

P : Project administration

Fu : Funding acquisition

**Conflict of Interest Statement**

The authors declare that there are no conflicts of interest regarding the publication of this paper.

**Informed Consent**

All participants were informed about the purpose of the study, and their voluntary consent was obtained prior to data collection.

**Ethical Approval**

Not Applicable.

**Data Availability**

The data that support the findings of this study are available from the corresponding author upon reasonable request.




**REFERENCES**


- [1] D. Fróna, J. Szenderák, and M. Harangi-Rákos, 'Economic effects of climate change on global agricultural production', *Nat. Conserv.*, vol. 44, pp. 117-139, Sept. 2021. [doi.org/10.3897/natureconservation.44.64296](https://doi.org/10.3897/natureconservation.44.64296)
- [2] E. Al Jbawi, 'Effect of climate change on agriculture', *Int. J. Environ.*, vol. 9, no. 1, Feb. 2020. [doi.org/10.3126/ije.v9i1.27653](https://doi.org/10.3126/ije.v9i1.27653)
- [3] S. Mushtaq et al., 'Creating positive synergies between risk management and transfer to accelerate food system climate resilience', *Clim. Change*, vol. 161, no. 3, pp. 465-478, Aug. 2020. [doi.org/10.1007/s10584-020-02679-5](https://doi.org/10.1007/s10584-020-02679-5)
- [4] International journal of scientific and research publications. *International Journal of Scientific and Research Publications (IJSRP)*, 2022.
- [5] N. Zhang, X. Zhou, M. Kang, B.-G. Hu, E. Heuvelink, and L. F. M. Marcelis, 'Machine learning versus crop growth models: an ally, not a rival', *AoB Plants*, vol. 15, no. 2, Feb. 2023. [doi.org/10.1093/aobpla/plac061](https://doi.org/10.1093/aobpla/plac061)
- [6] C. O. Molua, D. A. Ogwu, A. O. Ukpene, M. Edobor, and J. O. Ataman, 'The Processing and preservation of biogas by utilizing cow manure', *International Journal of Biosciences*, vol. 23, no. 1, pp. 249-254, 2023.
- [7] O. C. Molua, A. O. Ukpene, F. C. Ighrakpata, J. U. Emagbetere, and D. N. Nwachuku, 'Review on nondestructive methods of detecting compacted soils and effects of compacted soil on crop production', *Open Journal of Agricultural Science*, vol. 4, no. 2, pp. 1-16, 2023. [doi.org/10.52417/ojas.v4i2.541](https://doi.org/10.52417/ojas.v4i2.541)
- [8] O. C. Molua and J. U. Emagbetere, 'Determination of water table using electrical sounding technique: A case study of Afuze Edo State, Nigeria', *Nigeria. Journal of the Nigerian Association of Mathematical*

- Physics, vol. 9, pp. 457-464, 2005.  
[doi.org/10.4314/jonamp.v9i1.40082](https://doi.org/10.4314/jonamp.v9i1.40082)
- [9] F. C. Ighrakpata, D. N. Nwachuku, J. U. Emagbetere, O. C. Molua, and A. O. Ukpene, 'Performance Evaluation Of Very Low Frequency (Vlf) Techniques For Aquifer Contamination Assessment', \*Open Journal of Physical Science, no. 1, pp. 30-41, 2023.  
[doi.org/10.52417/ojps.v4i2.542](https://doi.org/10.52417/ojps.v4i2.542)
- [10] D. A. Ogwu, O. C. Molua, and E. J. Ighodalo, 'Hydrogeophysical Investigation of Aquifer Layers in Nkporo, Ohafia Local Government Area', Journal of Energy Engineering and Thermodynamics, vol. 2, no. 04, pp. 8-15, 2022. [doi.org/10.55529/jeet.24.8.15](https://doi.org/10.55529/jeet.24.8.15)
- [11] F. O. Onwuka, O. Ujuanbi, and O. C. Molua, 'Environmental Pollution Potential of Dumpsite Using Very Low Frequency (VLF) Electromagnetic Method', The Pacific Journal of Science and Technology Environmental, vol. 12, no. 1, 2011.
- [12] P. Okwagi, A. N. Amitaye, O. C. Molua, J. C. Morka, and F. O. Anigboro, 'Physicochemical assessment of aquifers in Agbor metropolis, delta state, southern Nigeria', Nigerian Research Journal of Engineering and Environmental Sciences, vol. 4, no. 2, pp. 617-624, 2019.
- [13] J. C. Morka, D. N. Nwachuku, and O. C. Molua, 'Using the Mann- Whitney U Test Non-Parametric Tool To Investigate Temperature Variations In Benin Metropolitan City', COOU Journal of Physical Sciences (Faculty Of Physical Sciences), vol. 5, no. 2, pp. 424-432, 2022.

**How to Cite:** Jude Oruaode Vwavware, Okechukwu Austin Ojobeagu, Ogheneovo Akpoyibo, Samuel Emuvokeraye Omoyibo. (2024). Climate change & crop adaptation: geophysical data on soil moisture changes & agricultural strategies. International Journal of Agriculture and Animal Production (IJAAP), 4(1), 56–68. <https://doi.org/10.55529/ijaap.42.1.13>

#### BIOGRAPHIES OF AUTHORS

	<p><b>Jude Oruaode Vwavware</b> , is a researcher affiliated with the Department of Physics, Dennis Osadebay University, Anwai, Asaba, Delta State, Nigeria. His research interests lie in the field of physics and its applied sciences. He is committed to advancing scientific knowledge through rigorous academic research and scholarly contributions. As a member of the Dennis Osadebay University academic community, he actively engages in research activities that address contemporary challenges in physics and related disciplines, contributing to the growth of science and technology in Nigeria and beyond. Email: <a href="mailto:Moluaogom@hotmail.com">Moluaogom@hotmail.com</a></p>
	<p><b>Okechukwu Austin Ojobeagu</b>, is a researcher and academic at the David Umahi University of Health Sciences, Uburu, Ebonyi State, Nigeria. His work is focused on advancing health sciences research and contributing to the development of medical and scientific knowledge in Nigeria. As a dedicated member of the David Umahi University of Health Sciences academic community, he is committed to promoting evidence-based research and scholarly excellence, addressing critical health challenges, and fostering the growth of health sciences education and practice across Nigeria and the broader African continent.</p>

	<p><b>Ogheneovo Akpoyibo</b><sup>id</sup>, is a researcher and academic in the Department of Physics, Dennis Osadebay University, Anwai, Asaba, Delta State, Nigeria. He is dedicated to advancing scientific research and knowledge in the field of physics and its related disciplines. As an active member of the Dennis Osadebay University academic community, he contributes to scientific inquiry and scholarly development, with a focus on addressing contemporary issues in physics and applied sciences. His work reflects a strong commitment to promoting scientific excellence and innovation in Nigeria and the wider academic community.</p>
	<p><b>Samuel Emuvokeraye Omoyibo</b><sup>id</sup>, is a researcher and academic in the Department of Physics, Dennis Osadebay University, Anwai, Asaba, Delta State, Nigeria. She is passionate about advancing research and scientific knowledge in physics and its applied fields. As a committed member of the Dennis Osadebay University academic community, she actively engages in scholarly research aimed at addressing contemporary scientific challenges. Her dedication to academic excellence and scientific innovation reflects her strong commitment to contributing to the growth and development of physics education and research in Nigeria and across the African continent. Email: <a href="mailto:samuel.omoyibo@dou.edu.ng">samuel.omoyibo@dou.edu.ng</a></p>